

Environs




Kanazawa Station



Kenroku-en Garden



Mt.Hakusan



Kaga Hot Springs



Historic Village of Shirakawa-go



Hida Takayama



Shinhotaka Ropeway



Gujo Hachiman Castle

Access



Hokuriku Expressway
Komatsu IC ⇄ Chugu Tollgate 60mins / Hakusan IC ⇄ Chugu Tollgate 70mins
Tokai-Hokuriku Expressway
Shirakawa-go IC ⇄ Magari Tollgate 10mins

MAPCODE	■ Chugu Tollgate 549 032 090*85	■ Magari Tollgate 549 015 429*84
---------	------------------------------------	-------------------------------------

Hakusan Shirakawa-go White Road
Ishikawa Prefecture
Ishikawa Management Office TEL. 076-256-7341
Gifu Prefecture
(when open) Gifu Management Office TEL. 05769-6-1664
(when closed) Gifu Prefecture Forest Public Corporation TEL. 0577-33-1111

- Overall length 33.3km
- Elevation 500-1450m
- Areas From Ozo area in Hakusan City, Ishikawa Prefecture to Hatogaya area in Ono-gun Shirakawa Village, Gifu Prefecture 6.5m(2-car lanes in all areas)
- Width 6.5m(2-car lanes in all areas)
- In-service Period Early June - November 10th (subject to change)

Vehicle type	Standard fee	Round-trip fee
Light Vehicle	¥1,400	¥2,200
Regular Vehicle	¥1,700	¥2,600
Micro Bus	¥5,000	¥7,900
Large Bus	¥11,000	¥17,600

*Two-wheeled vehicles and pedestrians can not enter.
*Making U-turns on paid routes incurs one-way tolls
*Round-trip use is valid for 5 days
*Note that payment by highway card or credit card is not available. (Please pay in cash.)

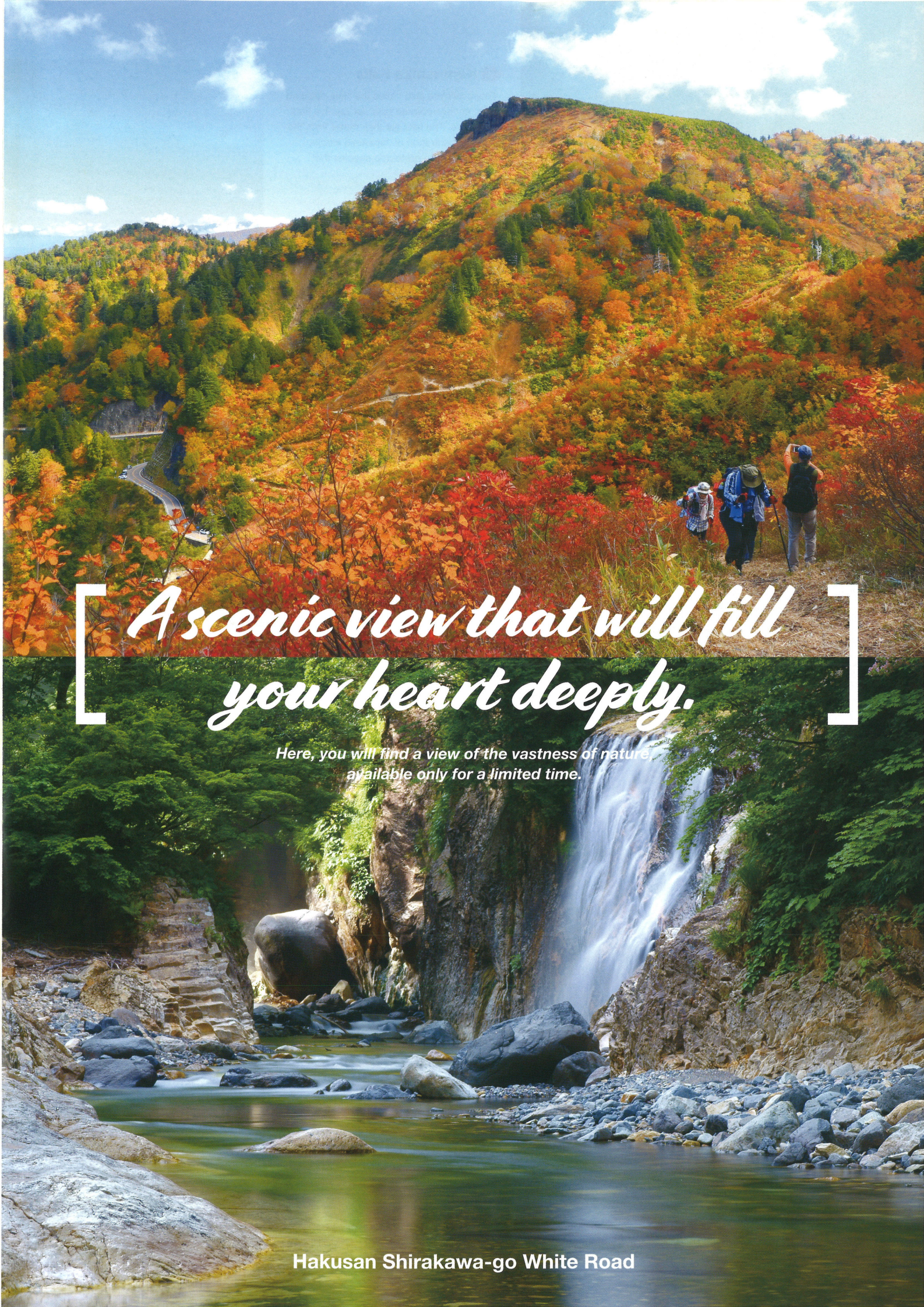
Month	In-service	Exit Closing
June-August	7 a.m. - 6 p.m.	7 a.m.
September-November	8 a.m. - 5 p.m.	6 a.m.

*It may be closed due to the weather.
*It will be closed on the 2nd Sunday a.m. of September due to the Ultra Marathon.
*Night parking or camping is prohibited.

hakusan.cheer

hakusan_chidori

<http://hs-whiteroad.jp/en/>



A scenic view that will fill your heart deeply.

Here, you will find a view of the vastness of nature, available only for a limited time.

Hakusan Shirakawa-go White Road



3 Kamoshika Falls

These falls are also called the “five-stepped falls” or “five-colored falls” for the five tiers they have. The falls get their name from the high concentration of Japanese serow, “kamoshika,” a protected species that inhabits the area.



8 Fukubedani Gardens Observatory


This observatory on the prefectural border is a 25 minute walk from the Toganokidai Parking Lot. (P9)



9 Mt.Sanpoiwa

From Sanpoiwadake Parking Lot, you can ascend a mountain route (50 minutes) to reach this peak at 1,736 meters above sea level. See a 360 degree view of Mt.Hakusan, the “Northern Alps” (Mt.Tateyama, Mt.Hotaka, Mt.Norikura, etc.), as well as mountain plants like the day lily and virgin forests,remaining snow.

Highest point ! (1,450 m) of the Hakusan Shirakawa-go White Road.



10 Sanpoiwa Parking Lot P10

On clear days, you can see Japan’s “Northern Alps,” and the Hakusan Shirakawa-go White Road is the place to see the fall foliage ahead of other areas.



33.3km Scenic Locations

Enjoy a scenic drive and trekking in Hakusan National Park

Driving route
Trekking route



1 Kamasoko Falls P3

Around the new green foliage sprouts, the water level increases. In autumn, the colors of the leaves produce a beautiful canvas.



1 Jadani Bridge

The only bridge running across the Jadani River Gorge. This bridge is 70 meters up and 45 meters long, greatly enhancing the beauty of the valley views. The scenery is simply exquisite during the fall foliage season, almost like a painting.



5 Oyadani no Yu

In addition, across from the ubagataki waterfall is a natural hot spring spa, Oyadaninoyu, where you can relax in an open air spa or foot bath while enjoying the natural surroundings.



4 Jadani Gardens

Descend steps by the Jadani Gardens Parking Lot (P4) and towards the foot of the river to find virgin beech and Mongolian oak trees growing here.



5 Ubagataki

The Ubagataki Waterfall was selected as one of the “100 Famous Waterfalls of Japan.” The waterfall cascades down a rock face (breaking into numerous streams that resemble the white hair of an old women; from which it gets its name.) It is a 15minute walk from the Jadani Parking Lot. (P4)

7 Kunimi Observatory P6

Adjacent to the Kunimi Observatory Parking Lot is this observatory, with beautiful views at 1,100m above sea level. In addition to views of Mt.Hakusan, this popular foliage spot also lets you see the White Road snaking across the mountains.



6 Fukube Falls P5

This large waterfall is located near the center of the Hakusan Shirakawa-go White Road and is a signature stop. Falling from a drop 86m up, the spray from the falls sometimes even covers the road. A waterfall flows right near the parking lot, with the water rushing past a cliff and creating a dynamic appearance as it strikes the exposed rocks. Many people let out cheers of delight at seeing this natural display.

